



# CITY AND COUNTY OF DENVER

## DEPARTMENT OF SAFETY FIRE • POLICE • SHERIFF

Office of Manager  
1331 Cherokee Street  
Room 302  
Denver, CO 80204-2720  
Phone: (720) 913-6020  
Fax: (720) 913-7028

### MEMORANDUM

**DATE:** October 6, 2008  
**TO:** Rudy Sandoval, District 4 Commander  
**FROM:** Mel J. Thompson, Deputy Manager of Safety  
**SUBJECT:** Reported Offenses in the West Washington Park Neighborhood Association

---

Attached are the statistics for reported offenses in the West Washington Park Neighborhood for September 2008. The statistics are summarized by type of offense, day-of-week and hour. A map is included for the geographic distribution of offenses.

### ANALYSIS

- Part 1 property crimes accounted for 64.2% of the reported offenses.
- By day-of-week, Wednesday and Saturday had the highest per-day average (2.75 per day).
- By hour, the highest hour of occurrence was in the 11:00 pm hour. When the occurred hour is missing the system defaults to the midnight hour.
- There was a concentration of crime in the area north of E Cedar Ave.

If you have any questions, please do not hesitate to call.

**CC:** Alvin J. LaCabe, Jr., Manager of Safety  
Gerald R. Whitman, Chief of Police  
Mary Beth Klee, Division Chief of Patrol

**NUMBER OF REPORTED OFFENSES  
IN THE WEST WASHINGTON PARK NEIGHBORHOOD ASSOC.  
SEPTEMBER 1, 2008 THROUGH SEPTEMBER 30, 2008**

TYPE OF CRIME		NUMBER	PERCENT
<b>Part 1 Persons</b>	Homicide	0	0.0%
	Sexual Assault	1	1.5%
	Robbery	1	1.5%
	Aggravated Assault	1	1.5%
SUBTOTAL		3	4.5%
<b>Part 1 Property</b>	Burglary	14	20.9%
	Larceny (Except Theft from Motor Veh)	9	13.4%
	Larceny (Theft from Motor Vehicle)	14	20.9%
	Auto Theft	6	9.0%
	Arson	0	0.0%
SUBTOTAL		43	64.2%
<b>PART 1 TOTAL</b>		<b>46</b>	<b>68.7%</b>
<b>Other Crimes Against Persons</b>	Other Assaults	2	3.0%
	Other Sex Offenses	1	1.5%
	Against Family/Child	0	0.0%
SUBTOTAL		3	4.5%
<b>Public Disorder Crimes</b>	Criminal Mischief	11	16.4%
	Prostitution and Commercialized Vice	0	0.0%
	Disorderly Conduct	1	1.5%
SUBTOTAL		12	17.9%
<b>Drug and Alcohol</b>	Drug Abuse Violations	1	1.5%
	Liquor Law Violations	0	0.0%
SUBTOTAL		1	1.5%
<b>White Collar Crimes</b>	Forgery and Counterfeiting	0	0.0%
	Fraud	4	6.0%
	Embezzlement	0	0.0%
SUBTOTAL		4	6.0%
<b>All Other Crimes</b>	Stolen Property	0	0.0%
	Weapons	0	0.0%
	All Other Offenses	1	1.5%
SUBTOTAL		1	1.5%
<b>PART 2 TOTAL</b>		<b>21</b>	<b>31.3%</b>
<b>TOTAL</b>		<b>67</b>	<b>100.0%</b>

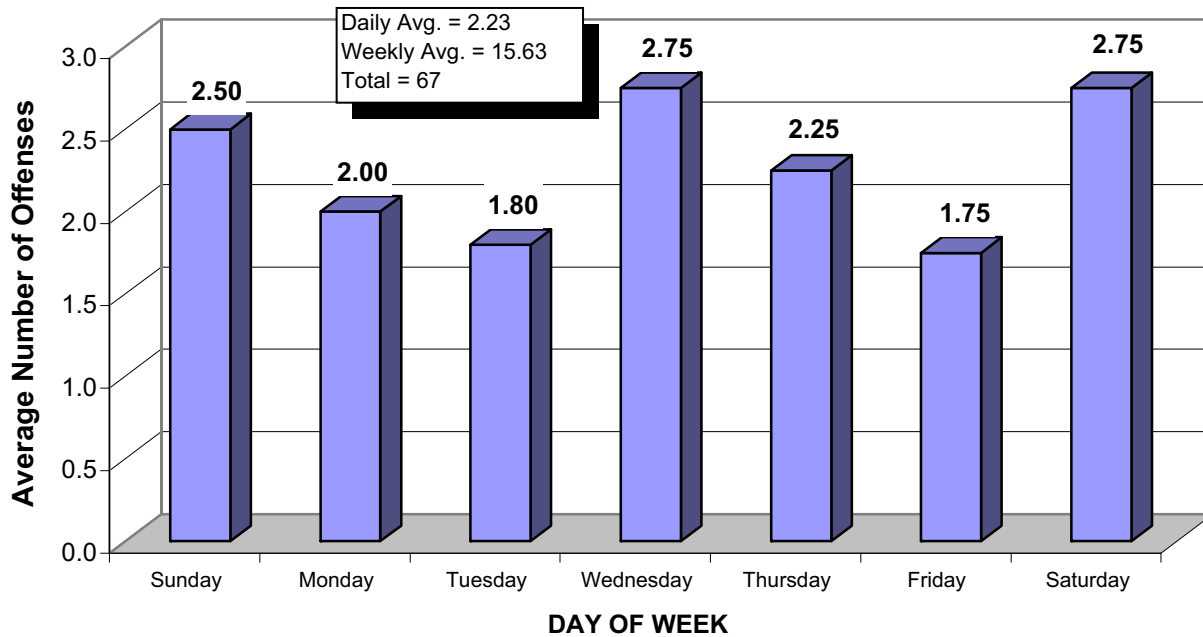
All files utilized in the creation of this report are dynamic. Dynamic files allow additions, deletions and/or modifications at any time, resulting in more complete and accurate records in the databases. Due to continuous data entry after reports are compiled, numbers may vary in previous or subsequent reports. Data downloaded 10/3/08.



**NUMBER OF REPORTED OFFENSES  
IN THE WEST WASHINGTON PARK NEIGHBORHOOD ASSOCIATION  
BY DAY OF WEEK: SEPTEMBER 1, 2008 THROUGH SEPTEMBER 30, 2008**

DAY OF WEEK	NUMBER	PERCENT	AVG#
Sunday	10	14.9%	2.50
Monday	10	14.9%	2.00
Tuesday	9	13.4%	1.80
Wednesday	11	16.4%	2.75
Thursday	9	13.4%	2.25
Friday	7	10.4%	1.75
Saturday	11	16.4%	2.75
<b>TOTAL</b>	<b>67</b>	<b>100.0%</b>	<b>2.23</b>

**AVERAGE NUMBER OF REPORTED OFFENSES  
IN THE WEST WASHINGTON PARK NEIGHBORHOOD ASSOC.  
BY DAY OF WEEK: SEPTEMBER 1, 2008 THROUGH SEPTEMBER 30, 2008**



Note: Based on day of occurrence.

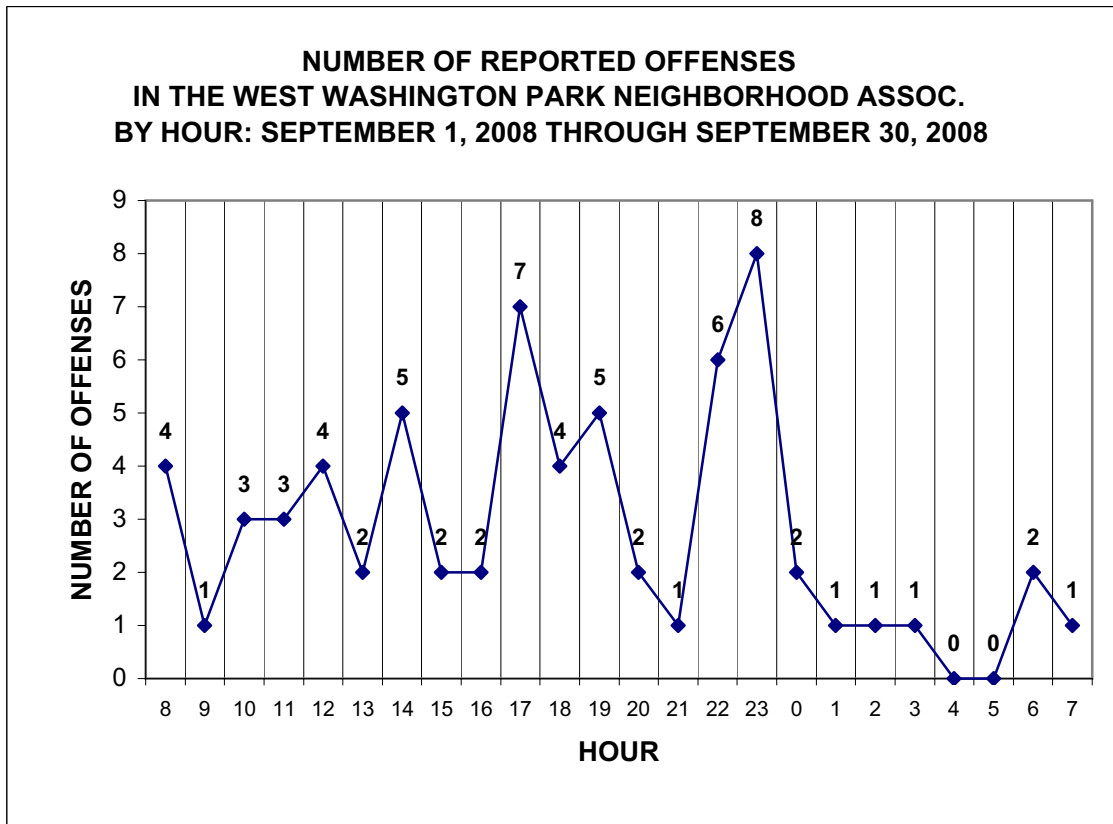
All files used to generate this report are dynamic. Dynamic files allow additions, deletions and/or modifications at any time, resulting in more complete and accurate records in the databases. Due to continuous data entry after reports are compiled, subsequent reports are subject to change.

PREPARED TO DEPARTMENT OF SAFETY PUBLIC INFORMATION STANDARDS

Source: Legacy System geoverified to DenverGIS Street Centerline

**NUMBER OF REPORTED OFFENSES  
IN THE WEST WASHINGTON PARK NEIGHBORHOOD ASSOCIATION  
BY HOUR: SEPTEMBER 1, 2008 THROUGH SEPTEMBER 30, 2008**

HOUR	NUMBER	PERCENT	HOUR	NUMBER	PERCENT
0800-0859	4	6.0%	2000-2059	2	3.0%
0900-0959	1	1.5%	2100-2159	1	1.5%
1000-1059	3	4.5%	2200-2259	6	9.0%
1100-1159	3	4.5%	2300-2359	8	11.9%
1200-1259	4	6.0%	0000-0059	2	3.0%
1300-1359	2	3.0%	0100-0159	1	1.5%
1400-1459	5	7.5%	0200-0259	1	1.5%
1500-1559	2	3.0%	0300-0359	1	1.5%
1600-1659	2	3.0%	0400-0459	0	0.0%
1700-1759	7	10.4%	0500-0559	0	0.0%
1800-1859	4	6.0%	0600-0659	2	3.0%
1900-1959	5	7.5%	0700-0759	1	1.5%
<b>TOTAL</b>				67	100.0%



Note: Based on hour of occurrence.

All files used to generate this report are dynamic. Dynamic files allow additions, deletions and/or modifications at any time, resulting in more complete and accurate records in the databases. Due to continuous data entry after reports are compiled, subsequent reports are subject to change.

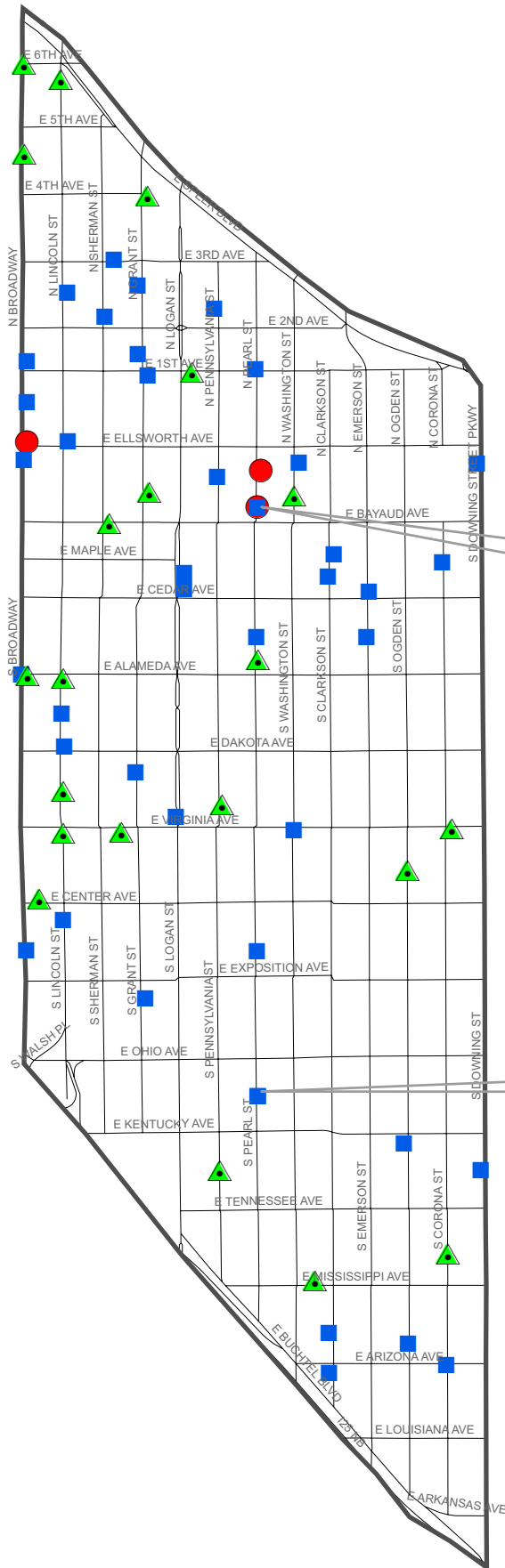
PREPARED TO DEPARTMENT OF SAFETY PUBLIC INFORMATION STANDARDS

Source: Legacy System geoverified to DenverGIS Street Centerline

# REPORTED OFFENSES IN WEST WASHINGTON PARK NEIGHBORHOOD ASSOCIATION SEPTEMBER, 2008 TOTAL = 67

## Type of Crime

- Part 1 Persons = 3
- Part 1 Property = 43
- ▲ Part 2 Crimes = 21



1 Part 1 Persons  
1 Part 1 Property

3 Part 1 Property

All files used to generate this report are dynamic. Dynamic files allow additions, deletions and/or modifications at any time, resulting in more complete and accurate records in the databases. Due to continuous data entry after reports are compiled, subsequent reports are subject to change.

